

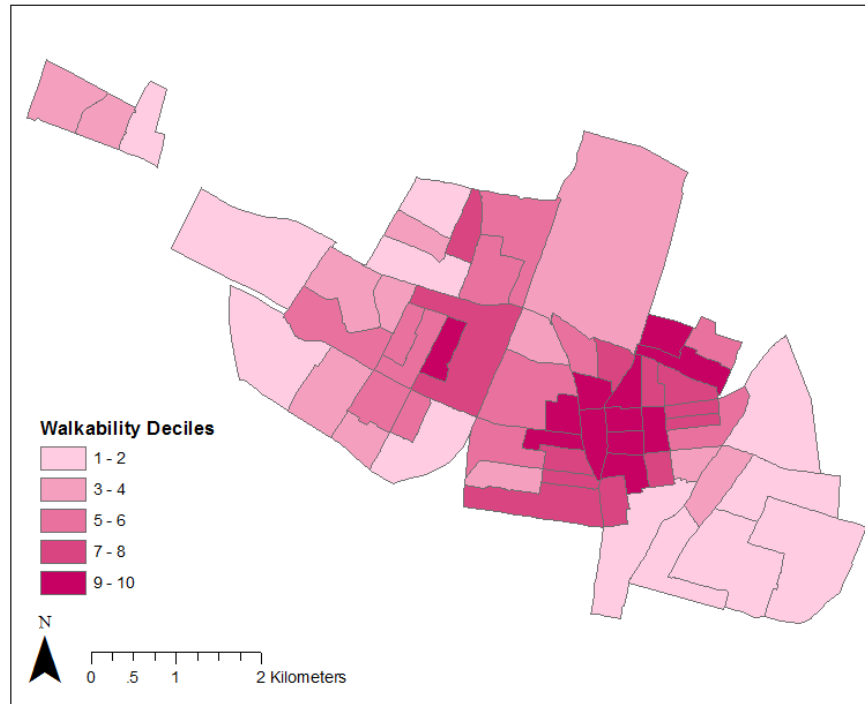
Photo Codebook – Israel

City of Rishon LeZion – regional context:

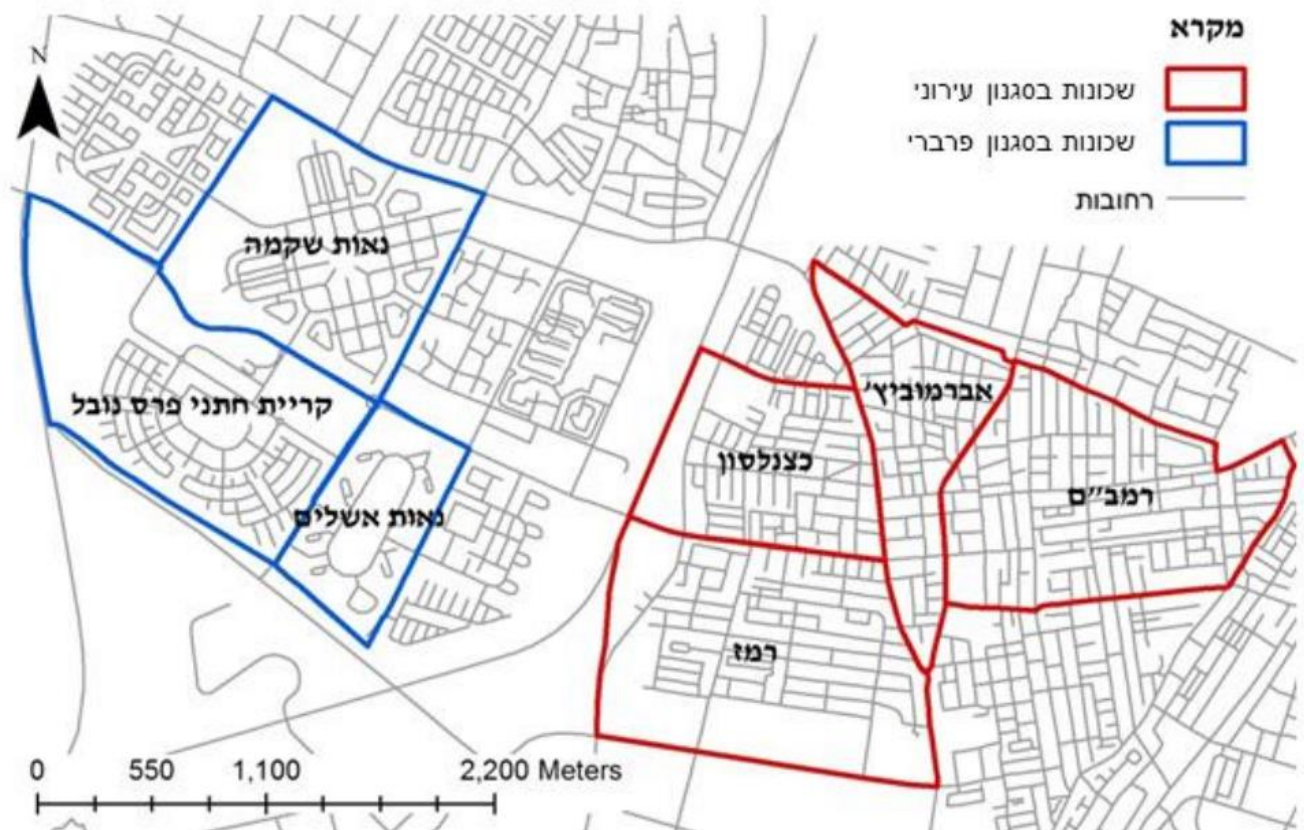


Part I: maps

Map 1: Walkability Deciles city map



Map 2: Street layout



Map 3: built coverage (selected neighbourhoods)



Map 4: Land uses (selected neighbourhoods)



Part II: photos

Retail streets

High walkability




Low walkability



Residential streets

High walkability



Low walkability

