

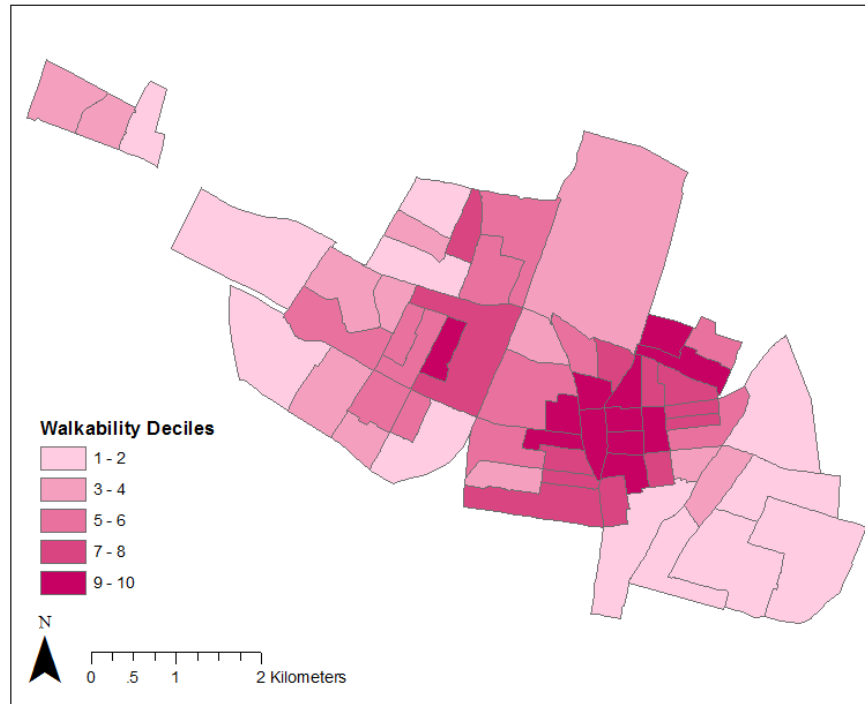
## Photo Codebook – Israel

City of Rishon LeZion – regional context:

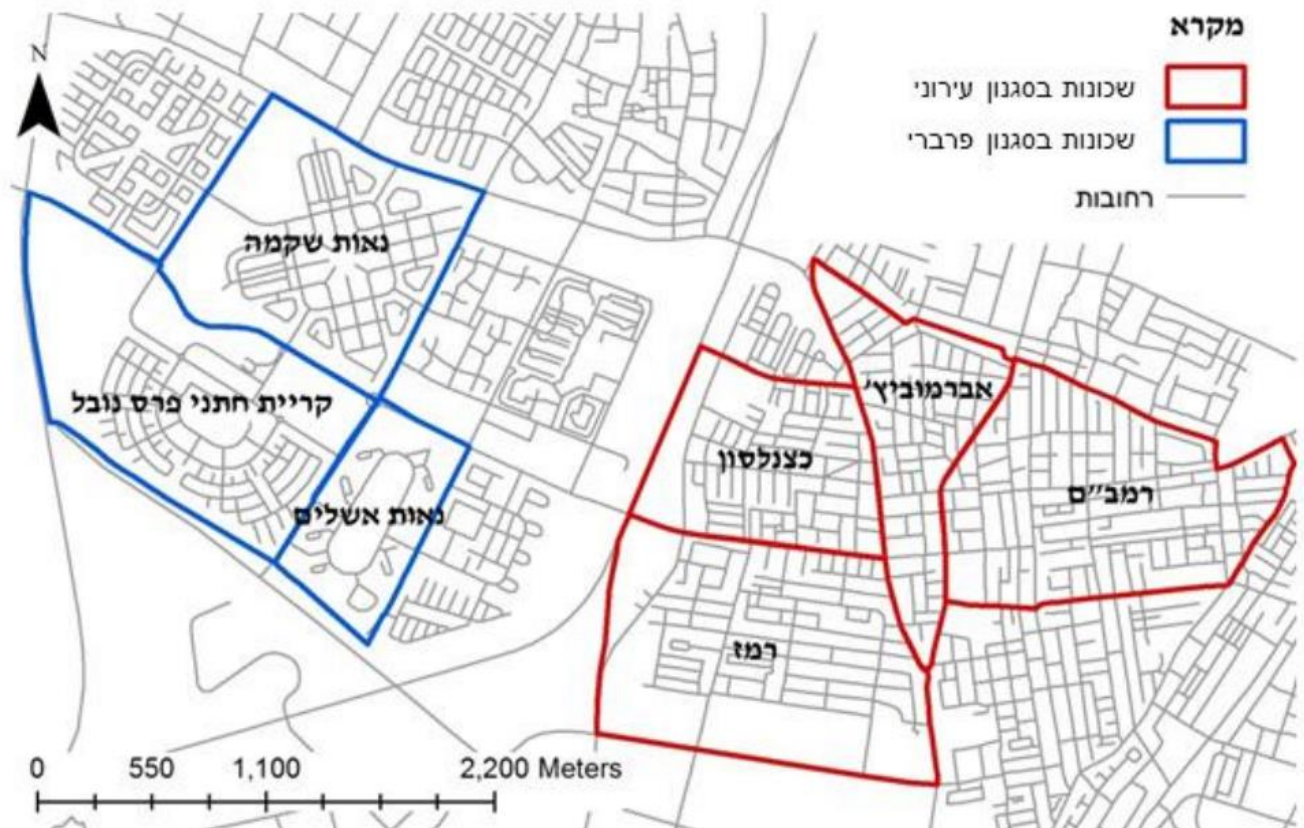


## Part I: maps

### Map 1: Walkability Deciles city map



### Map 2: Street layout



**Map 3: built coverage (selected neighbourhoods)**



**Map 4: Land uses (selected neighbourhoods)**



# Part II: photos

## Retail streets

### High walkability




### Low walkability



## Residential streets

### High walkability



### Low walkability

